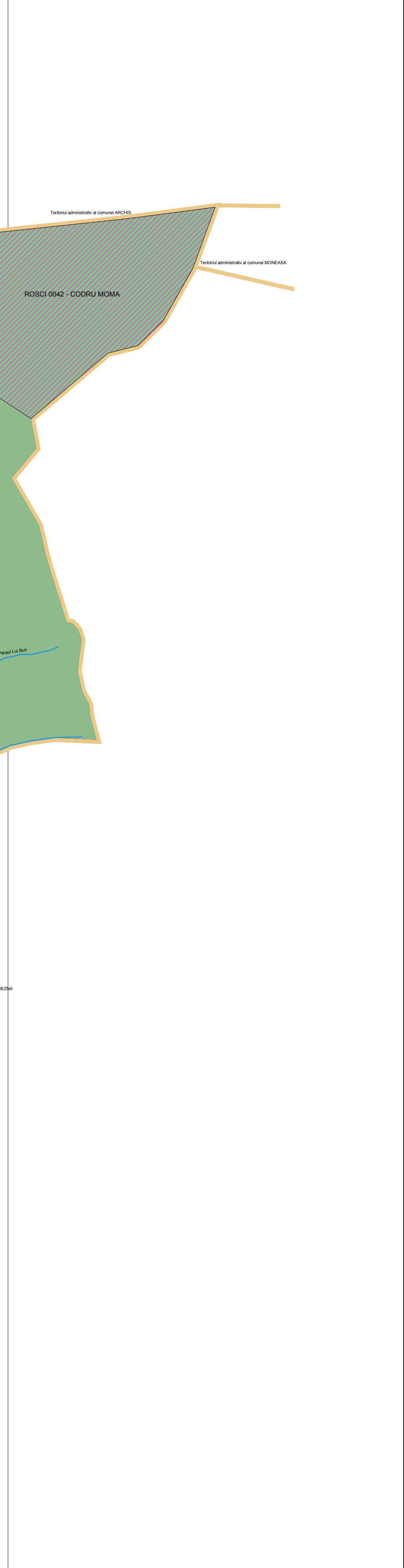


























# PLAN URBANISTIC GENERAL COMUNA IGNESTI

1A INCADRARE IN TERITORIU-ANALIZE FUNCTIONALE[illegible]

LEGENDA

	LIMITE
	LIMITA TERITORIULUI ADMINISTRATIV
	LIMITA INTRAVILANULUI PROPUȘ
	FOLOSINTA TERENURILOR
	INTRAVILAN CONSTRUIT
	TEREN ARABIL
	PASUNI
	FANETE, TERENURI DIN PREAJMA PARAURILOR
	PADURI/PADURI PROPRIETATE PRIVATA
	APE
	ZONE CU RISCURI NATURALE (EROZIUNI)
	CAI DE COMUNICATIE
	RUTIERA - DJ/DC
	DRUMURI DE EXPLOATARE, DRUMURI FORESTIERE
	ECHIPARE TEHNICO-EDILITARA
	ADUCTIUNE APA POTABILA EXISTENT/PROPUȘ
	ALIMENTARE CU ENERGIE ELECTRICA EXISTENT/PROPUȘ
	RETELE TELECOMUNICATII, FO, TC
	CANALIZARE MENAJERA PROPUȘA
	ZONE DE PROTECTIE
	ZONA DE PROTECTIE SANITARA
	ZONA DE PROTECTIE FATA DE CONSTRUCȚII ȘI CULOARE TEHNIC
	ZONA DE PROTECTIE NATURA 2000
	ZONA DE PROTECTIE SITURI ARHEOLOGICE

	<b>OBIECTIV</b>	Primaria Comunei Ignești	Pr. Nr.
		ACTUALIZARE P.U.G. IGNEȘTI	261/2015

S.	R.	L.	201/2015
Sef Proiect	arh. Georgeta Feier	<i>GF</i>	INCADRARE IN TERITORIU ANALIZE FUNCTIONALE
Proiectat	arh. Georgeta Feier	<i>GF</i>	
Desenat	ing. Sorin Jurca	<i>SJ</i>	
		1:20000	P.U.G.
		aug. 2016	01A